

File Location: S:\02 PROJECTS\2021 PROJECTS\2021 PROJECTS\21102-OLDCOURT-LANDS&D DRAWINGS\2 PINNACLE\2.1 CIVIL\20240521 - PLANNING PACK\DWG\211102-PIN-XX-XX-DR-C-00702-S2-P01 ROAD TYPICAL CROSS SECTIONS.DWG

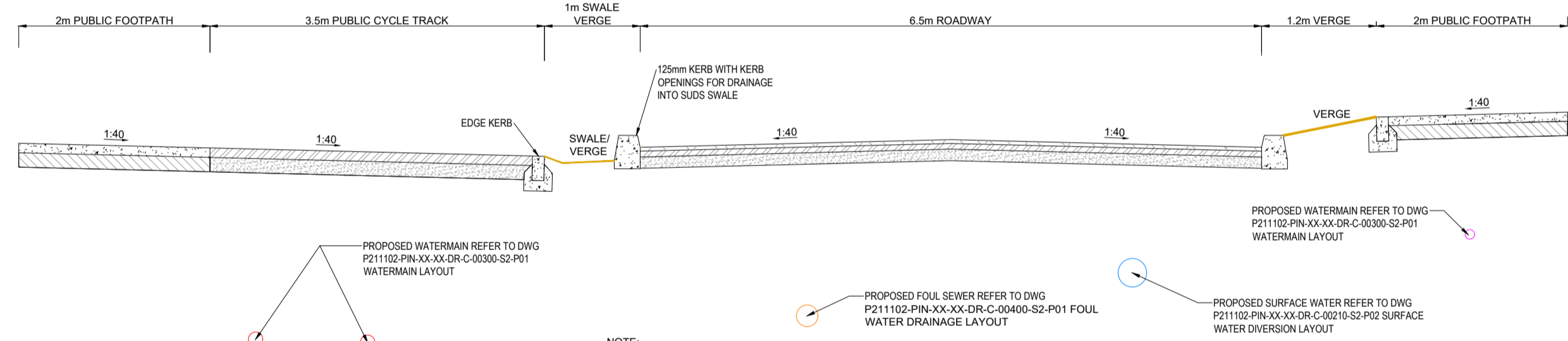


GENERAL NOTES

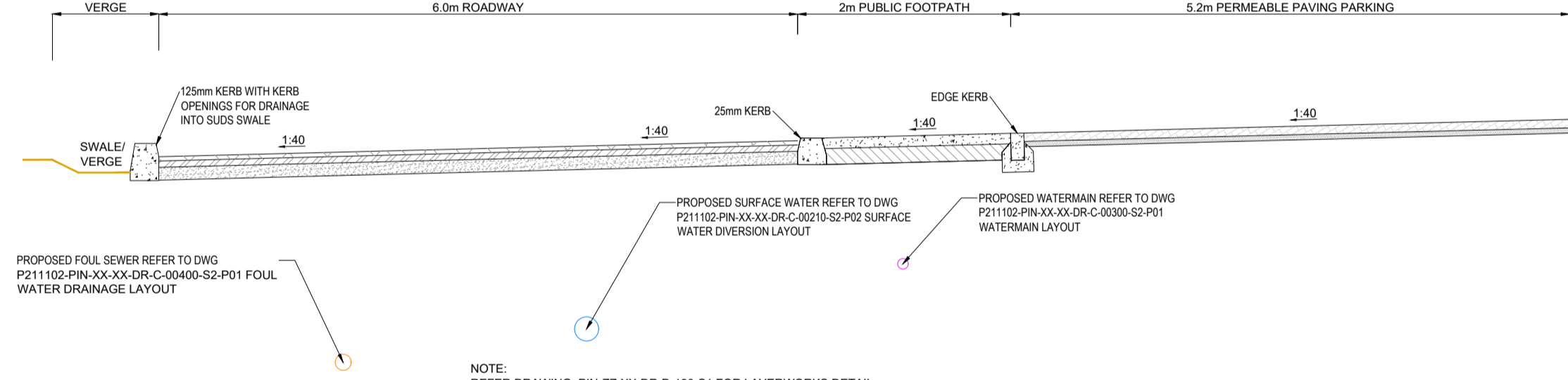
- DO NOT SCALE THIS DRAWING. WORK ONLY TO FIGURED DIMENSIONS.
- FOR ALL RELEVANT NOTES, REFER TO STRUCTURAL AND CIVIL ENGINEERING PERFORMANCE SPECIFICATION.
- ANY DISCREPANCIES ARE TO BE REPORTED TO PINNACLE CONSULTING ENGINEERS IMMEDIATELY.
- THIS DRAWING IS TO BE READ IN CONJUNCTION WITH ALL OTHER RELEVANT ENGINEERS, ARCHITECTS AND SUB-CONTRACTORS DRAWINGS AND DETAILS.
- THIS DRAWING IS TO BE PRINTED IN COLOUR.
- THIS DRAWING IS NOT TO BE USED FOR CONSTRUCTION PURPOSES UNLESS EXPRESSLY STATED.
- EXISTING SITE AND LEVEL INFORMATION TAKEN FROM LAND SURVEYS TOPOGRAPHICAL SURVEY DRAWING D1728F2D DATED 04/10/06.
- THIS DRAWING HAS BEEN PREPARED USING THE PROPOSED SITE LAYOUT FROM DAVEY + SMITH ARCHITECTS DRAWING IP00 DATED 16/08/24

LEGEND

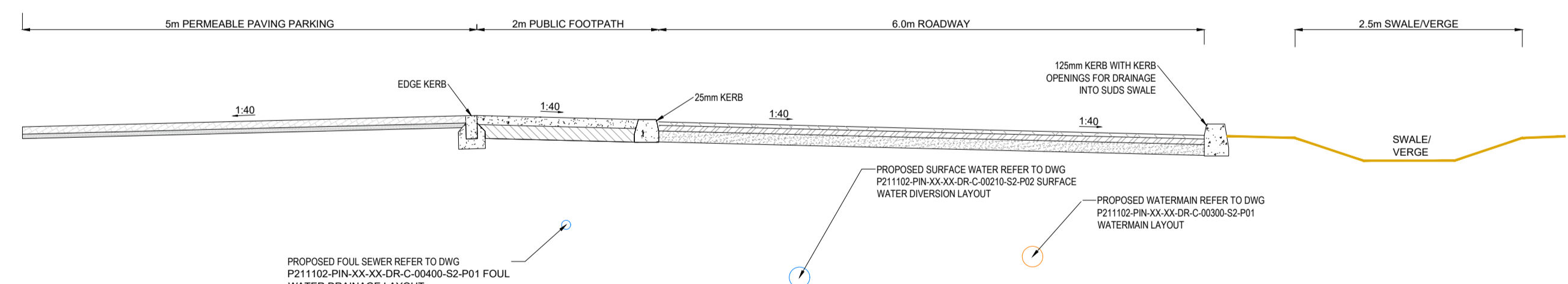
- SITE BOUNDARY
- MAJOR CONTOURS (0.5m)
- MINOR CONTOURS (0.1m)
- ROAD CENTER LINE
- PROPOSED RETAINING WALL
- PROPOSED GABION RETAINING WALL
- TANKED RETAINING WALL
- BUILDING FFL STEP
- 125 mm PROPOSED KERB
- 75 mm PROPOSED KERB
- 25 mm PROPOSED KERB
- PROPOSED DROP KERB
- PROPOSED CHANNEL KERB
- FFL 100.200 PROPOSED FFL
- +102.40 PROPOSED LEVEL
- 20 PROPOSED LEVEL
- 100 CHAINAGE
- 1:40 PROPOSED SLOPE
- KB 102.40 PROPOSED KERB BOTTOM LEVEL
- KT 102.40 PROPOSED KERB TOP LEVEL
- 1:60
- 300mm KERB OPENING



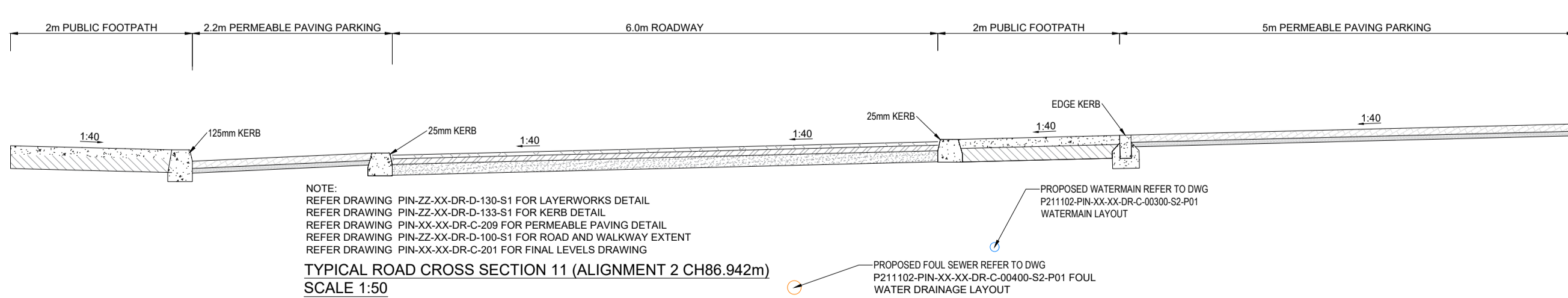
TYPICAL ROAD CROSS SECTION 8 (MAIN ROAD CH1124.439m)
SCALE 1:50



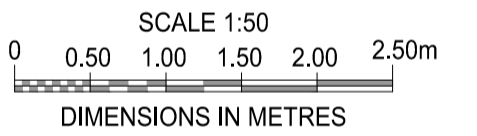
TYPICAL ROAD CROSS SECTION 9 (ALIGNMENT 5 CH61.446m)
SCALE 1:50



TYPICAL ROAD CROSS SECTION 10 (ALIGNMENT 1 CH61.521m)
SCALE 1:50



TYPICAL ROAD CROSS SECTION 11 (ALIGNMENT 2 CH86.942m)
SCALE 1:50



P01	PLANNING	F,JVR	JB	02/09/24
REV	DESCRIPTION	BY	CHK/APP	DATE

CLIENT
CAPAMI LTD

PROJECT
OLDCOURT LRD

DRAWING TITLE
ROAD TYPICAL CROSS SECTIONS SHEET 3 OF 5



GROSVENOR COURT,
67A PATRICK STREET,
DUN LAOGHAIRE,
COUNTY DUBLIN,
IRELAND. A65 W53Y7
NORWICH ■ WELWYN GARDEN CITY ■ LONDON ■ THE HAGUE ■ FRANKFURT

DRAWING STATUS				
PLANNING				
SCALE @ A1	DATE	DRAWN BY	CHECKED	APPROVED
1:500	2024/04/28	F,JVR	JB	SOR
DRG NO.	REV			
P211102-PIN-XX-XX-DR-C-00702-S2	P01			

COPYRIGHT PINNACLE